



Our ref: DE19/16311
Your ref: 7467755

Information Release Unit
Customer and Information Services

31 Flinders Street
Adelaide SA 5000

GPO Box 1152
Adelaide SA 5001
DX 541

Tel 08 8226 3231
Email education.foi@sa.gov.au
www.education.sa.gov.au

Ms Jayne Stinson MP
Member for Badcoe
407 Marion Road
PLYMPTON SA 5038

Dear Ms Stinson

RE Freedom of Information Determination

I refer to your Freedom of Information application received by the Department for Education on 2 July 2019, requesting access to:-

'Documents showing student enrolment by location or suburb, also known as a 'star chart' for each of the following schools: Adelaide High School, Adelaide Botanic High School, Ascot Park Primary School, Black Forest Primary School, Clovelly Park Primary School, Richmond Primary School, Plympton Primary School, Forbes Primary School, Edwardstown Primary School, Goodwood Primary School, Unley Primary School, Plympton International College, Westbourne Park Primary School, Unley High School, Urrbrae Agricultural High School for the 2017 calendar year.'

Searches have been conducted for information in relation to your request. Fourteen documents have been located that have been identified as matching the scope of your application. I have considered the documents with reference to the *Freedom of Information Act, 1991* ("the FOI Act") and have determined to release twelve documents in full. The remaining two documents have been determined as exempt in full in accordance with Schedule 1, clause 6(1) of the Act which states:-

6—Documents affecting personal affairs

- (1) *A document is an exempt document if it contains matter the disclosure of which would involve the unreasonable disclosure of information concerning the personal affairs of any person (living or dead).*

The two exempt documents are star charts which are expanded to street level and show enough detail that it is possible to identify a residential address of student/s who attend a particular school.

No costs have been levied for processing of your application as they are within the threshold prescribed by the Freedom of Information (Fees and Charges) Regulations 2018 allowed for Members of Parliament.

If you are dissatisfied with this determination, you are entitled to exercise your right for an internal review in accordance with section 29(1) of the FOI Act. To make an internal review application, please complete an application for Internal Review which can be downloaded from <https://www.education.sa.gov.au/department/legal-services/freedom-information-foi-requests>. Alternatively an application may be made in writing, addressed to the Principal Officer of this agency and must be accompanied with the appropriate fee (if applicable). This application must be lodged within 30 days from the date of this determination.

In accordance with the requirements of Premier and Cabinet Circular PC045, details of your FOI application, a copy of your notice of determination, schedule of documents and the documents to which you are given access, may be published in the agency's disclosure log. A copy of PC045 can be found at <http://dpc.sa.gov.au/what-we-do/services-for-government/premier-and-cabinet-circulars>. If you disagree with publication, please advise the undersigned at education.foi@sa.gov.au within 30 days from the date of notice of determination.

Should you require further information, please contact Freedom of Information on telephone 8226 3231 or email education.foi@sa.gov.au.

Yours sincerely



Chrissie Argitis
ACCREDITED FREEDOM OF INFORMATION OFFICER

31 July 2019

Freedom of Information Document Schedule		DE19/16311				
Document Number	Dated	Title / Subject	No of Pages	Determination	Clause	
1	Aug-17	Star Chart - Adelaide High School	1	Release in full	N/A	
2	Feb-17	Star Chart - Edwardstown Primary School	1	Release in full	N/A	
3	Feb-17	Star Chart - Edwardstown Primary School	1	Fully exempt	6(1)	
4	Feb-17	Star Chart - Goodwood Primary School	1	Release in full	N/A	
5	Feb-17	Star Chart - Goodwood Primary School	1	Fully exempt	6(1)	
6	Aug-17	Star Chart - Unley High School	1	Release in full	N/A	
7	Aug-17	Star Chart - Unley High School	1	Release in full	N/A	
8	Aug-17	Star Chart - Unley High School	1	Release in full	N/A	
9	Aug-17	Star Chart - Adelaide High School	1	Release in full	N/A	
10	Aug-17	Star Chart - Adelaide High School	1	Release in full	N/A	
11	Aug-17	Star Chart - Black Forest Primary School	1	Release in full	N/A	
12	Aug-17	Star Chart - Black Forest Primary School	1	Release in full	N/A	
13	Aug-17	Star Chart - Unley High School	1	Release in full	N/A	
14	Aug-17	Star Chart - Unley High School	1	Release in full	N/A	

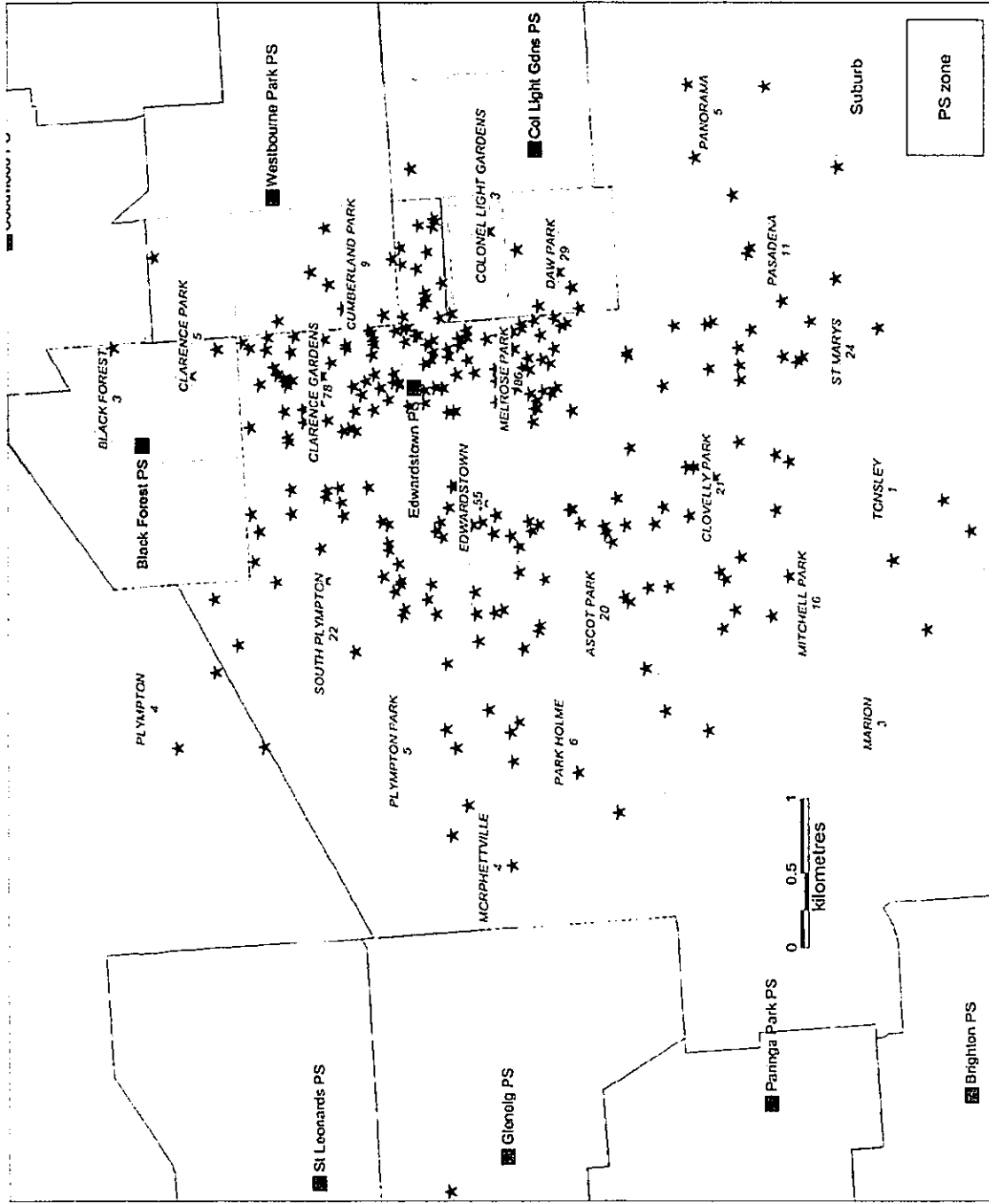
Adelaide HS: Student address distribution as at Aug 2017

Suburb	Total	%
PROSPECT	154	10.8
MILE END	88	6.2
ADELAIDE	74	5.2
NORTH ADELAIDE	52	3.7
THEBARTON	39	2.7
SAINT PETERS	26	1.8
KESWICK	23	1.6
EVERARD PARK	21	1.5
TORRENSVILLE	21	1.5
SEATON	20	1.4
PARAFIELD GARDENS	18	1.3
PARAFIELD PARK	17	1.2
MANSFIELD PARK	17	1.2
WEST CROYDON	16	1.1
ENFIELD	16	1.1
FERRYDEN PARK	16	1.1
FORESTVILLE	16	1.1
MAWSON LAKES	15	1.1
BLAIR ATHOL	14	1.0
LOCKLEYS	14	1.0
NAILSWORTH	14	1.0
FULHAM GARDENS	13	0.9
KURRALTA PARK	13	0.9
MAYLANDS	13	0.9
WOODVILLE NORTH	13	0.9
FINDON	12	0.8
MARLESTON	12	0.8
ASHFORD	11	0.8
BROOKLYN PARK	11	0.8
COWANDILLA	11	0.8
PENNINGTON	11	0.8
STEPNEY	11	0.8
WAYVILLE	11	0.8
WEST LAKES	11	0.8
GOODWOOD	10	0.7
KILBURN	10	0.7
POORAKA	10	0.7
Other (< 10 students)	565	39.7
Total	1423	100.0

Students in zona	Total	%
Suburb	154	10.8
PROSPECT	77	5.4
MILE END	73	5.1
ADELAIDE	52	3.7
NORTH ADELAIDE	39	2.7
THEBARTON	26	1.8
SAINT PETERS	23	1.6
KESWICK	21	1.5
EVERARD PARK	16	1.1
FORESTVILLE	13	0.9
MAYLANDS	13	0.9
ASHFORD	11	0.8
STEPNEY	11	0.8
WAYVILLE	10	0.7
GOODWOOD	7	0.5
WYVILL	6	0.4
FITZROY	6	0.4
OVINGHAM	6	0.4
HACKNEY	3	0.2
THORNGATE	3	0.2
COLLEGE PARK	2	0.1
ST PETERS	2	0.1
Total	555	39.0



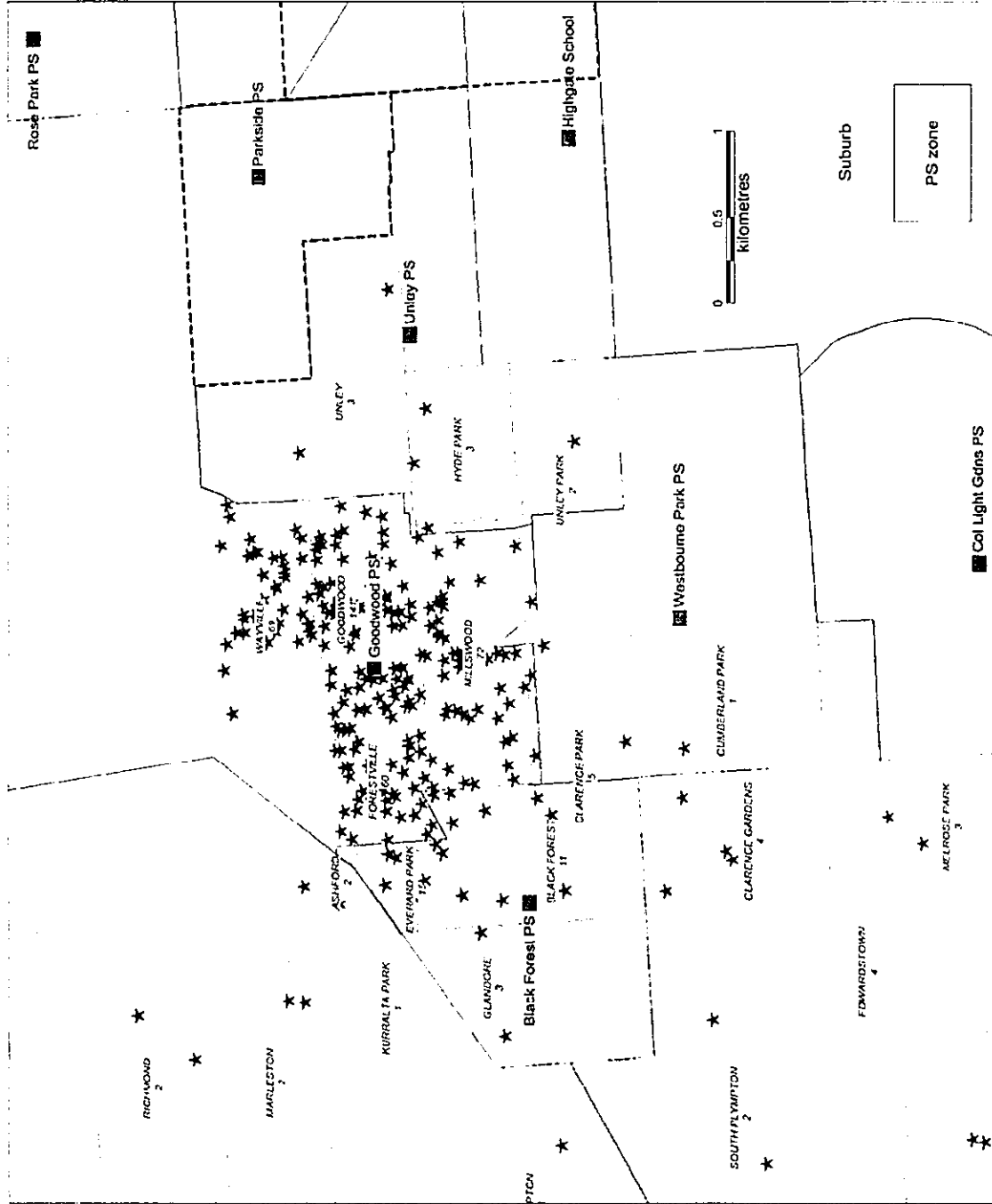
Edwardstown PS: Student address distribution as at Feb 2017



All students	Total	%
Suburb	86	19.0
MELROSE PARK	78	18.0
CLARENCE GARDENS	55	12.7
EDWARDSTOWN	29	6.7
DAW PARK	24	5.5
ST MARYS	22	5.1
SOUTH PLYMPTON	21	4.8
CLOVELLY PARK	20	4.6
ASCOT PARK	16	3.7
MITCHELL PARK	11	2.5
PASADENA	9	2.1
CUMBERLAND PARK	6	1.4
PARK HOLME	5	1.2
CLARENCE PARK	5	1.2
PANORAMA	5	1.2
PLYMPTON PARK	4	0.9
MORPHETTVILLE	4	0.9
PLYMPTON	3	0.7
BLACK FOREST	3	0.7
COLONEL LIGHT GARDENS	3	0.7
MARION	3	0.7
ADELAIDE	2	0.5
ALDINGA BEACH	2	0.5
BELLEVUE HEIGHTS	2	0.5
COWANDILLA	2	0.5
HAPPY VALLEY	2	0.5
KANGARILLA	2	0.5
SEAFORD MEADOWS	2	0.5
SHEIDOW PARK	2	0.5
BEDFORD PARK	1	0.2
CHRISTIES BEACH	1	0.2
EDWARAV	1	0.2
FLAGSTAFF HILL	1	0.2
GLENELG	1	0.2
MILE END	1	0.2
ST AGNES	1	0.2
SEACOMBE HEIGHTS	1	0.2
TONSLEY	1	0.2
Total	434	100.0

Students in a PS zone	Total	%
PS zone	13	3.0
Col Light Gdns PS	11	2.5
Westbourne Park PS	6	1.4
Black Forest PS	2	0.5
Woodend PS	1	0.2
Ardromish PS	1	0.2
Glenelg PS	1	0.2
Total	34	7.8


Goodwood PS: Student address distribution as at Feb 2017



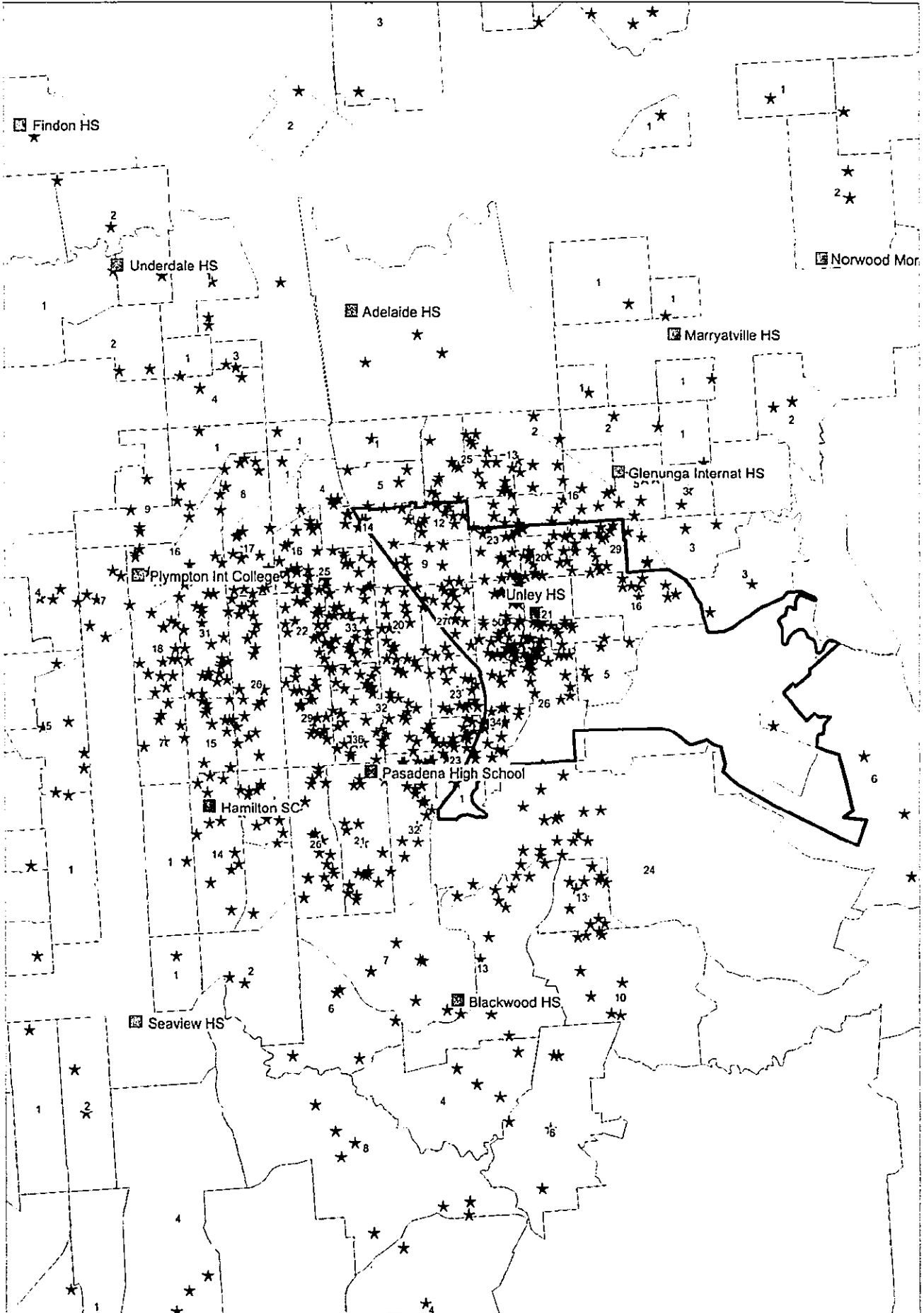
All Students Suburb	Total	%
GOODWOOD	141	32.6
MILLSWOOD	72	16.7
WAYVILLE	69	16.0
FORESTVILLE	60	13.9
EVERARD PARK	15	3.5
BLACK FOREST	11	2.5
CLARENCE PARK	5	1.2
CLARENCE GARDENS	4	0.9
EDWARDSTOWN	4	0.9
MILE END	4	0.9
ASCOT PARK	3	0.7
GLANDORE	3	0.7
HYDE PARK	3	0.7
MELROSE PARK	3	0.7
PASADENA	3	0.7
UNLEY	3	0.7
ADELAIDE	2	0.5
ASHFORD	2	0.5
BELAIR	2	0.5
BELLEVUE HEIGHTS	2	0.5
MARLESTON	2	0.5
NORTH ADELAIDE	2	0.5
RICHMOND	2	0.5
SOUTH PLYMPTON	2	0.5
UNLEY PARK	2	0.5
Other (1 student)	11	2.5
Total	432	100.0

Students in a PS zone PS zone	Total	%
Black Forest PS	29	6.7
Unley PS	8	1.9
Westbourne Park PS	3	0.7
North Adelaide PS	2	0.5
Walkerville PS	2	0.5
Other (1 student)	5	1.2
Total	49	11.3

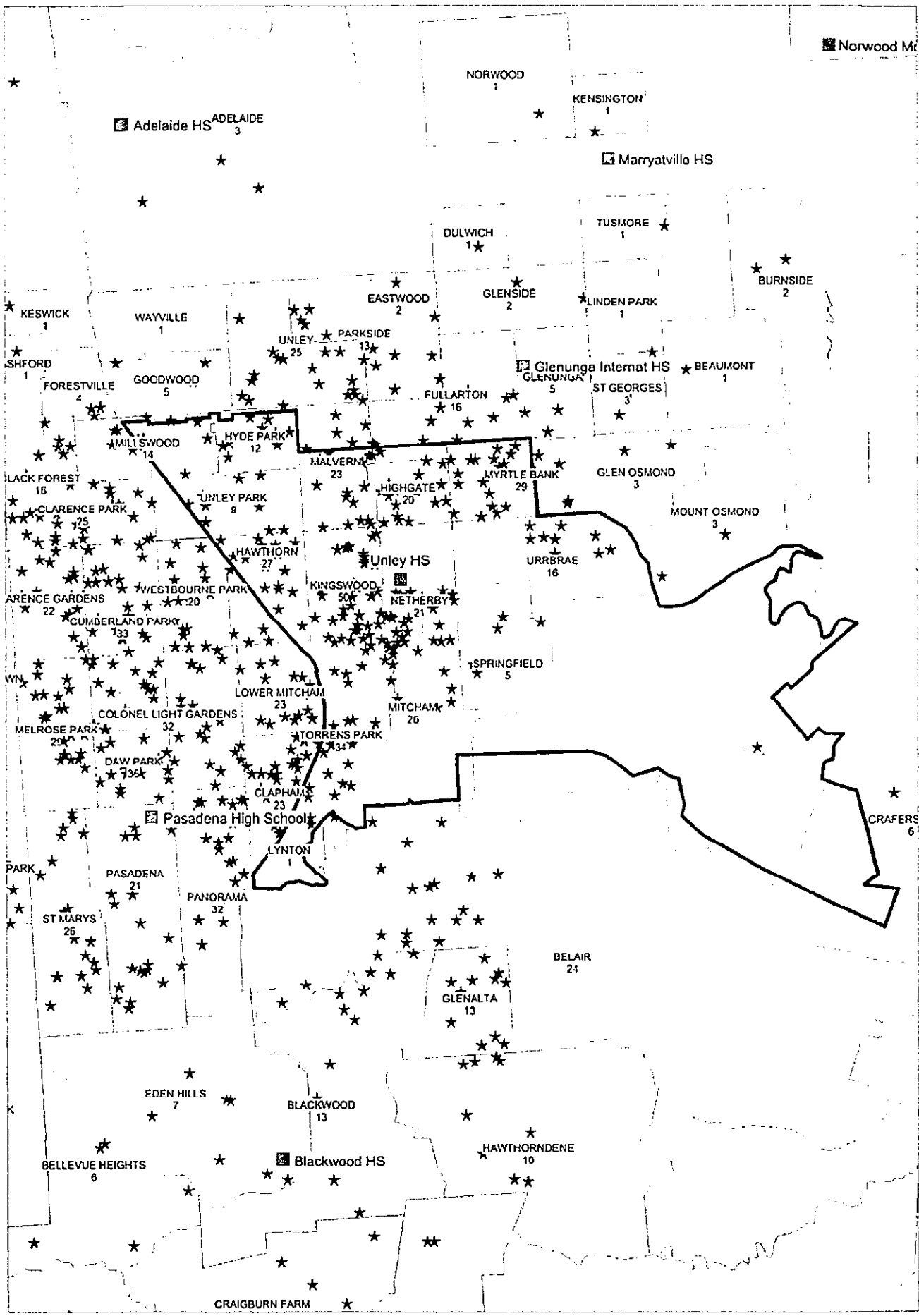
Unley HS: student address distribution as at Aug 217



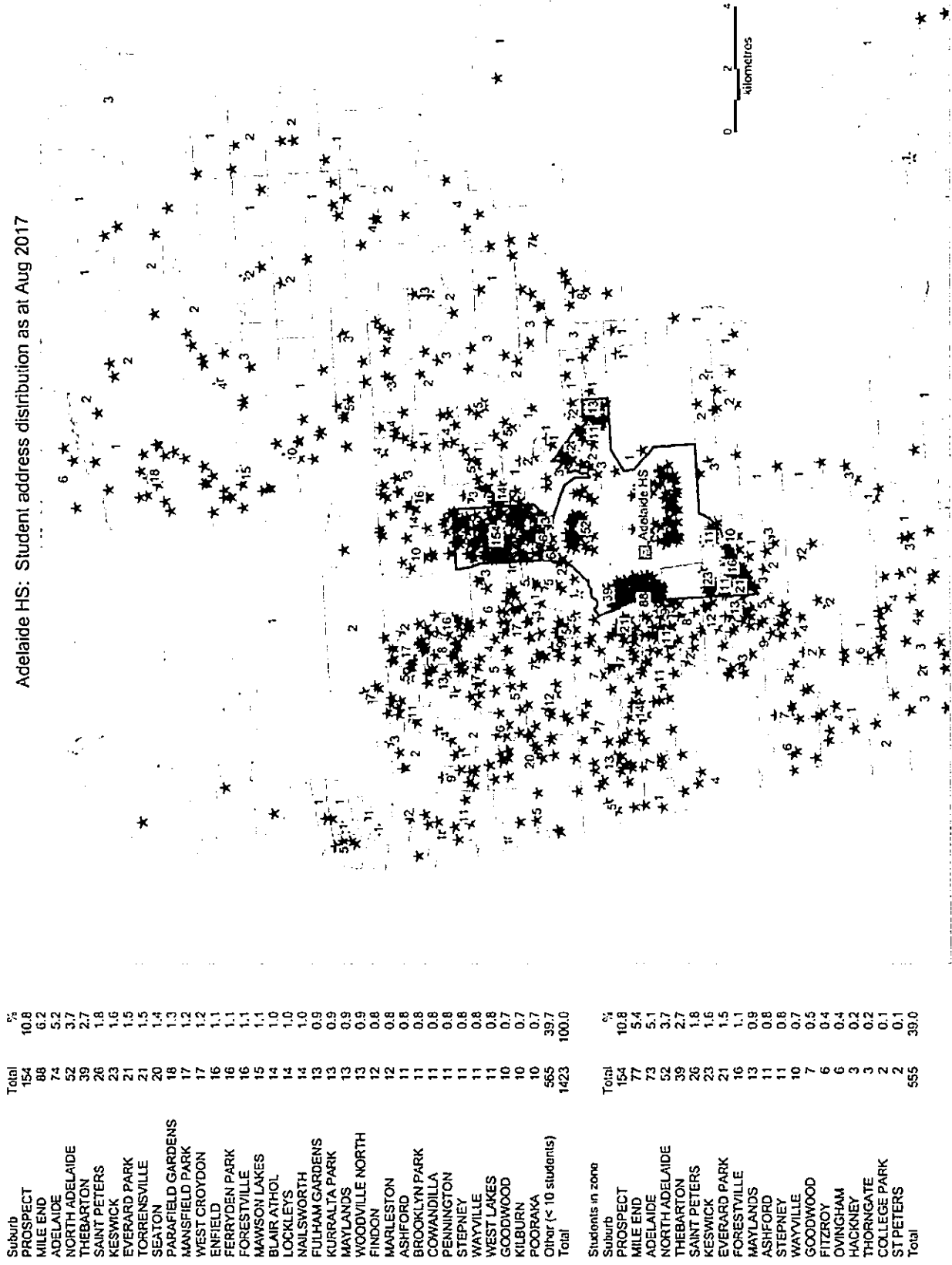
Unley HS: student address distribution as at Aug 217



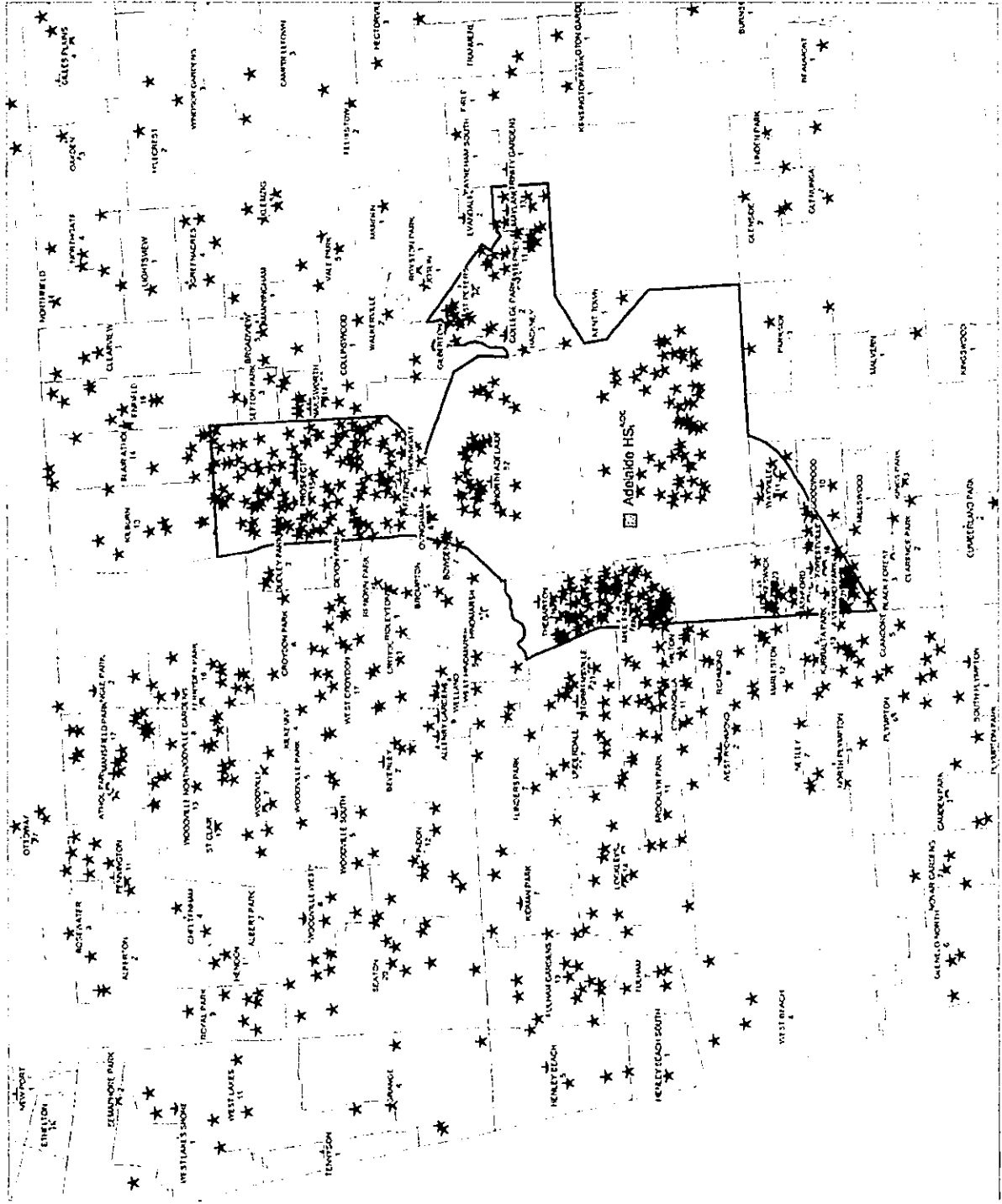
Unley HS: student address distribution as at Aug 217



Adelaide HS: Student address distribution as at Aug 2017



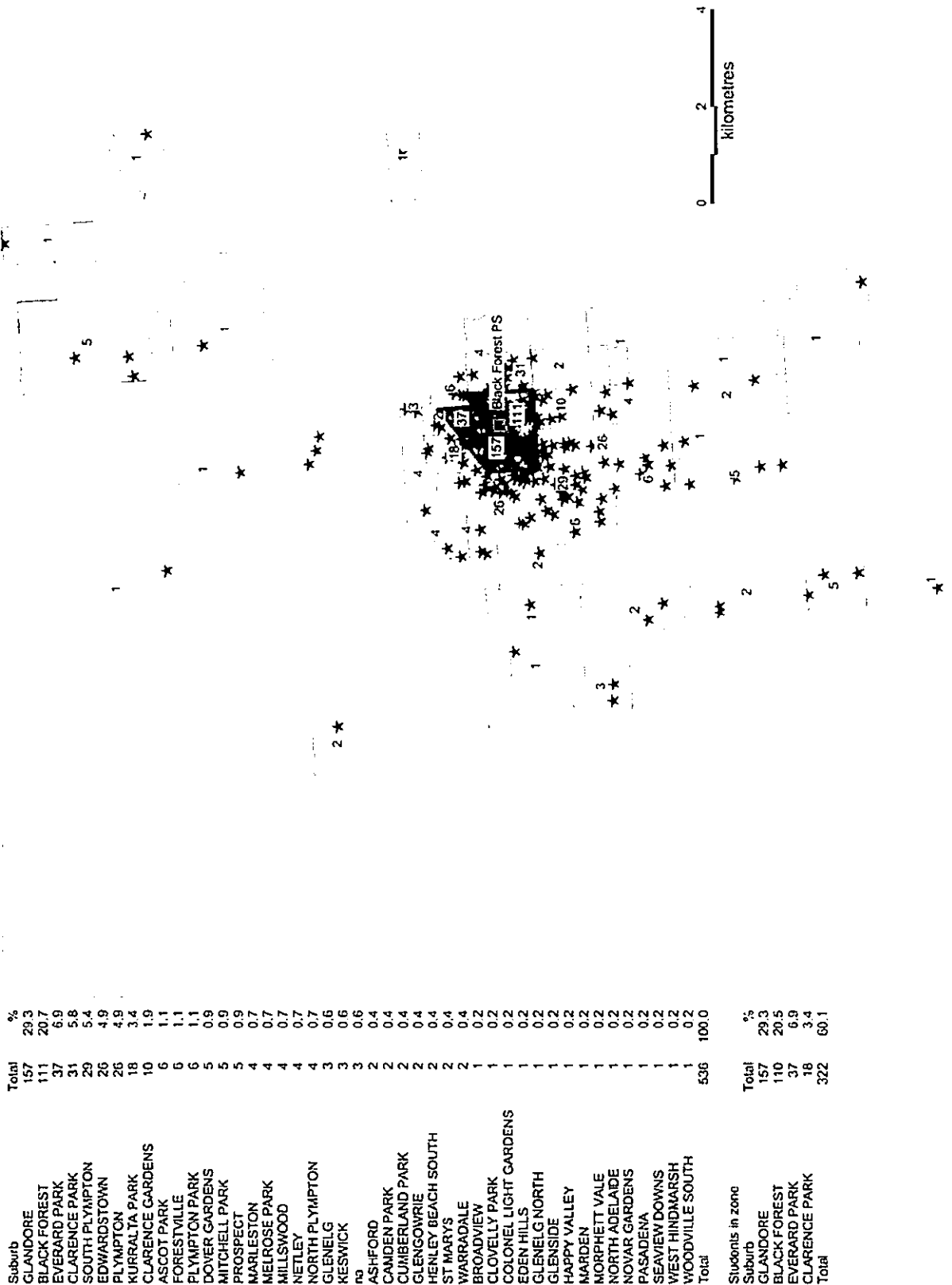
Adelaide HS: Student address distribution as at Aug 2017




Suburb	Total	%
PROSPECT	154	10.8
MILE END	88	6.2
ADELAIDE	74	5.2
NORTH ADELAIDE	52	3.7
THEBARTON	39	2.7
SANT PETERS	26	1.8
KESWICK	23	1.6
EVERARD PARK	21	1.5
TORRENSVILLE	21	1.5
SEATON	20	1.4
PARAFIELD GARDENS	18	1.3
MANSFIELD PARK	17	1.2
WEST CROYDON	17	1.2
ENFIELD	16	1.1
FERRYDEN PARK	16	1.1
FORESTVILLE	16	1.1
MAYSON LAKES	15	1.1
BLAIR ATHOL	14	1.0
LOCKLEYS	14	1.0
NAILSWORTH	14	1.0
FULHAM GARDENS	13	0.9
KURRALTA PARK	13	0.9
MAYLANDS	13	0.9
WOODVILLE NORTH	13	0.9
FINDON	13	0.9
MARLESTON	12	0.8
ASHFORD	11	0.8
BROOKLYN PARK	11	0.8
COWANDILLA	11	0.8
PENNINGTON	11	0.8
STEPNEY	11	0.8
WAYVILLE	11	0.8
WEST LAKES	11	0.8
GOODWOOD	10	0.7
KILBURN	10	0.7
POORAKA	10	0.7
Other (< 10 students)	565	39.7
Total	1423	100.0

Suburb	Total	%
PROSPECT	154	10.8
MILE END	77	5.4
ADELAIDE	73	5.1
THEBARTON	52	3.7
SANT PETERS	39	2.7
KESWICK	26	1.8
EVERARD PARK	23	1.6
FORESTVILLE	21	1.5
MAYLANDS	16	1.1
ASHFORD	13	0.9
STEPNEY	11	0.8
WAYVILLE	10	0.7
GODDWOOD	7	0.5
FITZROY	6	0.4
OVINGHAM	6	0.4
HACKNEY	3	0.2
THORNGATE	3	0.2
COLLEGE PARK	2	0.1
ST PETERS	2	0.1
Total	555	39.0

Black Forest PS: Student address distribution as at Aug 2017



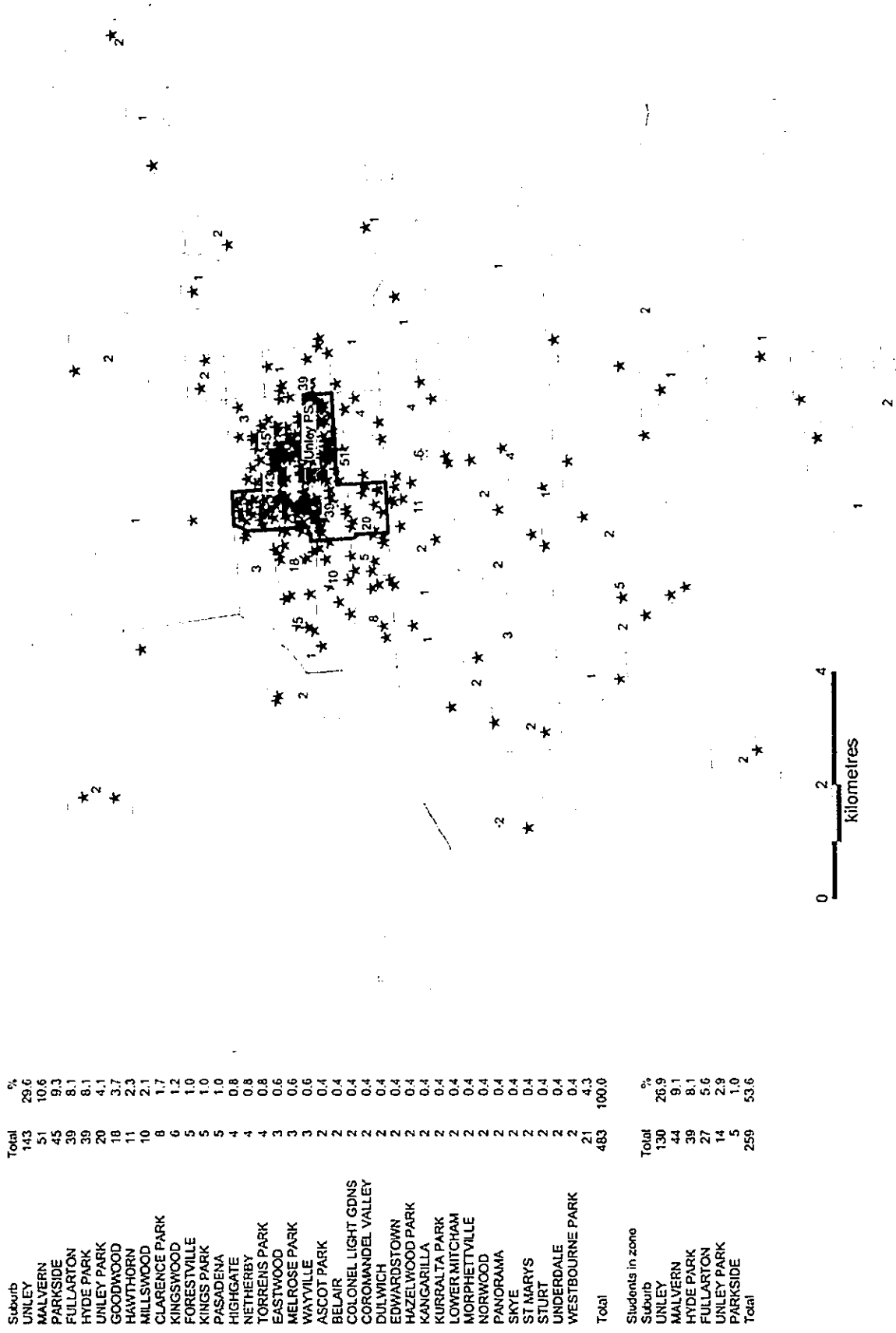
Black Forest PS: Student address distribution as at Aug 2017



Suburb	Total	%
GLANDORE	157	29.3
BLACK FOREST	111	20.7
EVERARD PARK	37	6.9
CLARENCE PARK	31	5.8
SOUTH PLYMPTON	29	5.4
EDWARDSTOWN	26	4.9
PLYMPTON	26	4.9
KURRALTA PARK	18	3.4
CLARENCE GARDENS	10	1.9
ASCOT PARK	6	1.1
FORESTVILLE	6	1.1
PLYMPTON PARK	6	1.1
DOVER GARDENS	5	0.9
MITCHELL PARK	5	0.9
PROSPECT	5	0.9
MARLESTON	4	0.7
MELROSE PARK	4	0.7
MILLSWOOD	4	0.7
NORTH PLYMPTON	4	0.7
NETLEY	4	0.7
GLENELG	3	0.6
KESWICK	3	0.6
na	3	0.6
ASHFORD	2	0.4
CAMDEN PARK	2	0.4
CUMBERLAND PARK	2	0.4
GLENGOWRIE	2	0.4
HENLEY BEACH SOUTH	2	0.4
ST MARYS	2	0.4
WARRADALE	2	0.4
BROADVIEW	1	0.2
CLOVELLY PARK	1	0.2
COLONEL LIGHT GARDENS	1	0.2
EDEN HILLS	1	0.2
GLENELG NORTH	1	0.2
GLENSIDE	1	0.2
HAPPY VALLEY	1	0.2
MARDEN	1	0.2
MORPHETT VALE	1	0.2
NORTH ADELAIDE	1	0.2
NOVAR GARDENS	1	0.2
PASADENA	1	0.2
SEAVIEW DOWNS	1	0.2
WEST HINDMARSH	1	0.2
WOODVILLE SOUTH	1	0.2
Total	536	100.0

Suburbs in zone	Total	%
GLANDORE	157	29.3
BLACK FOREST	110	20.5
EVERARD PARK	37	6.9
CLARENCE PARK	18	3.4
Total	322	60.1

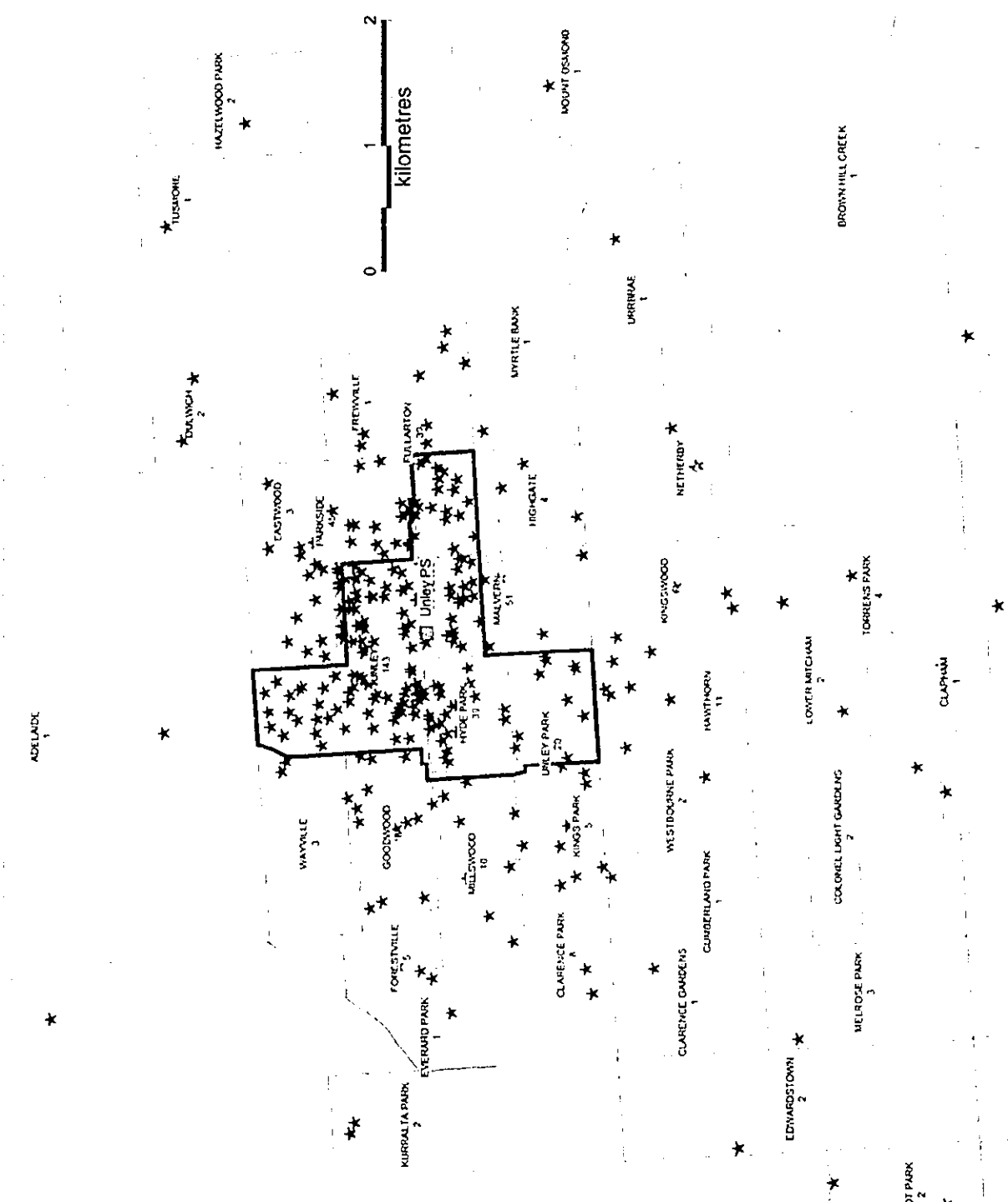
Unley PS: Student address distribution as at Aug 2017



Suburb	Total	%
UNLEY	143	29.6
MALVERN	51	10.6
PARKSIDE	45	9.3
FULLARTON	39	8.1
HYDE PARK	39	8.1
UNLEY PARK	20	4.1
GOODWOOD	18	3.7
HAWTHORN	11	2.3
MILLSWOOD	10	2.1
CLARENCE PARK	8	1.7
KINGSWOOD	6	1.2
FORESTVILLE	5	1.0
KINGS PARK	5	1.0
PASADENA	5	1.0
HIGHGATE	4	0.8
NETHERBY	4	0.8
TORRENS PARK	4	0.8
EASTWOOD	3	0.6
MELROSE PARK	3	0.6
WAYVILLE	3	0.6
ASCOT PARK	2	0.4
BELAIR	2	0.4
COLONEL LIGHT GDNS	2	0.4
COROMANDEL VALLEY	2	0.4
DULWICH	2	0.4
EDWARDSTOWN	2	0.4
HAZELWOOD PARK	2	0.4
KANGARILLA	2	0.4
KURRALTA PARK	2	0.4
LOWER MITCHAM	2	0.4
MORPHETTVILLE	2	0.4
NORWOOD	2	0.4
PANORAMA	2	0.4
SKYE	2	0.4
ST MARYS	2	0.4
STURT	2	0.4
UNDERDALE	2	0.4
WESTBOURNE PARK	2	0.4
Total	21	4.3
Total	483	100.0

Suburb	Total	%
UNLEY	130	26.9
MALVERN	44	9.1
HYDE PARK	39	8.1
FULLARTON	27	5.6
UNLEY PARK	14	2.9
PARKSIDE	5	1.0
Total	259	53.6

Unley PS: Student address distribution as at Aug 2017



Suburb	Total	%
UNLEY	143	29.6
MALVERN	51	10.6
PARKSIDE	45	9.3
FULLARTON	39	8.1
HYDE PARK	38	8.1
UNLEY PARK	20	4.1
GOODWOOD	18	3.7
HAWTHORN	11	2.3
MILLSWOOD	10	2.1
CLARENCE PARK	8	1.7
KINGSWOOD	6	1.2
FORESTVILLE	5	1.0
KINGS PARK	5	1.0
PASADENA	5	1.0
HIGHGATE	4	0.8
NETHERBY	4	0.8
TORRENS PARK	4	0.8
EASTWOOD	3	0.6
MELROSE PARK	3	0.6
WAYVILLE	3	0.6
ASCOT PARK	2	0.4
BELAIR	2	0.4
COLONEL LIGHT GDNS	2	0.4
COROMANDEL VALLEY	2	0.4
DULWICH	2	0.4
EDWARDSTOWN	2	0.4
HAZELWOOD PARK	2	0.4
KANGARILLA	2	0.4
KURRALTA PARK	2	0.4
LOWER MITCHAM	2	0.4
MORPHETTVILLE	2	0.4
NORWOOD	2	0.4
PANORAMA	2	0.4
SKYE	2	0.4
ST MARYS	2	0.4
STURT	2	0.4
UNDERDALE	2	0.4
WESTBOURNE PARK	2	0.4
Total	483	100.0

Students in 2016	Total	%
UNLEY	130	26.9
MALVERN	44	9.1
HYDE PARK	39	8.1
FULLARTON	27	5.6
UNLEY PARK	14	2.9
PARKSIDE	5	1.0
Total	259	53.6